

NOTE:  
DO NOT ENTER SCHOOL  
GROUNDS WHEN SCHOOL  
IS IN SESSION.

NO ACCESS TO  
SCHOOL DRIVE  
OR TO TRAIL  
FROM ROUTE 66

PAINTED  
ROCK

0.2 MI.

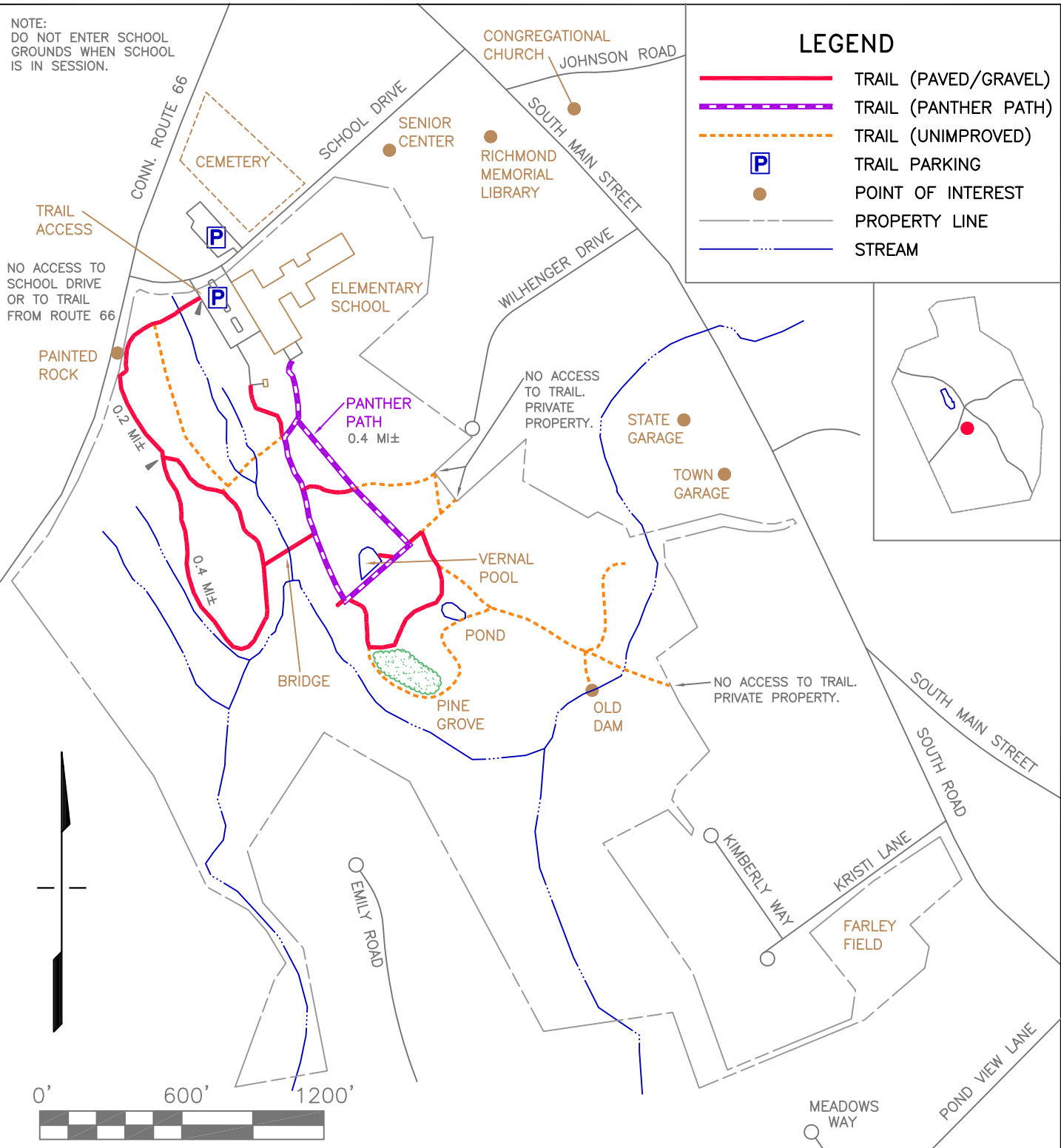
0.4 MI.

PANTHER  
PATH  
0.4 MI±

NO ACCESS  
TO TRAIL.  
PRIVATE  
PROPERTY.

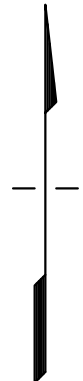
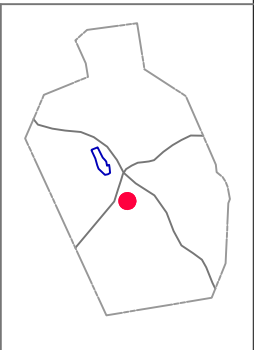
NO ACCESS TO TRAIL.  
PRIVATE PROPERTY.

NO ACCESS TO TRAIL.  
PRIVATE PROPERTY.



**LEGEND**

- TRAIL (PAVED/GRAVEL)
- - - TRAIL (PANTHER PATH)
- . . . TRAIL (UNIMPROVED)
- P TRAIL PARKING
- POINT OF INTEREST
- - - PROPERTY LINE
- (blue) STREAM



**TRAIL COURTESY**

- > TRAIL HOURS: DAWN TO DUSK (NO LOITERING)
- > PLEASE STAY ON TRAIL AND RESPECT ADJACENT PRIVATE PROPERTY.
- > NO MOTORIZED VEHICLES
- > NO ALCOHOLIC BEVERAGES
- > NO HORSES OR ANIMALS (OTHER THAN DOGS)
- > DOGS MUST BE ON A LEASH, CLEAN UP AFTER YOUR PET.
- > TAKE OUT WHAT YOU BRING IN

**TRAIL MAP  
ELEMENTARY SCHOOL TRAILS**

SCHOOL DRIVE  
MARLBOROUGH, CONNECTICUT  
6-29-2012

MAP IS APPROXIMATE FOR INFORMATIONAL USE ONLY.